

CTFASTRAK STATION NEW BRITAIN

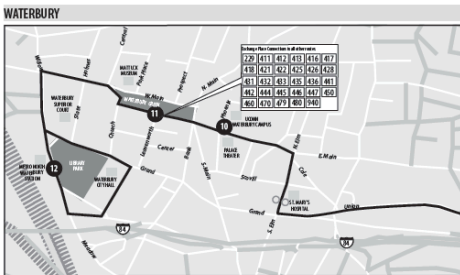
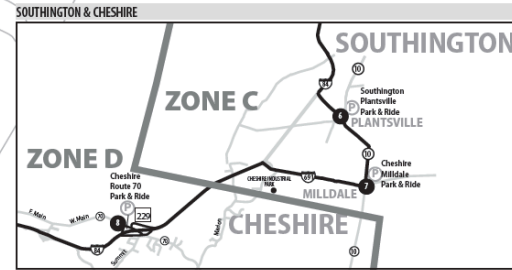
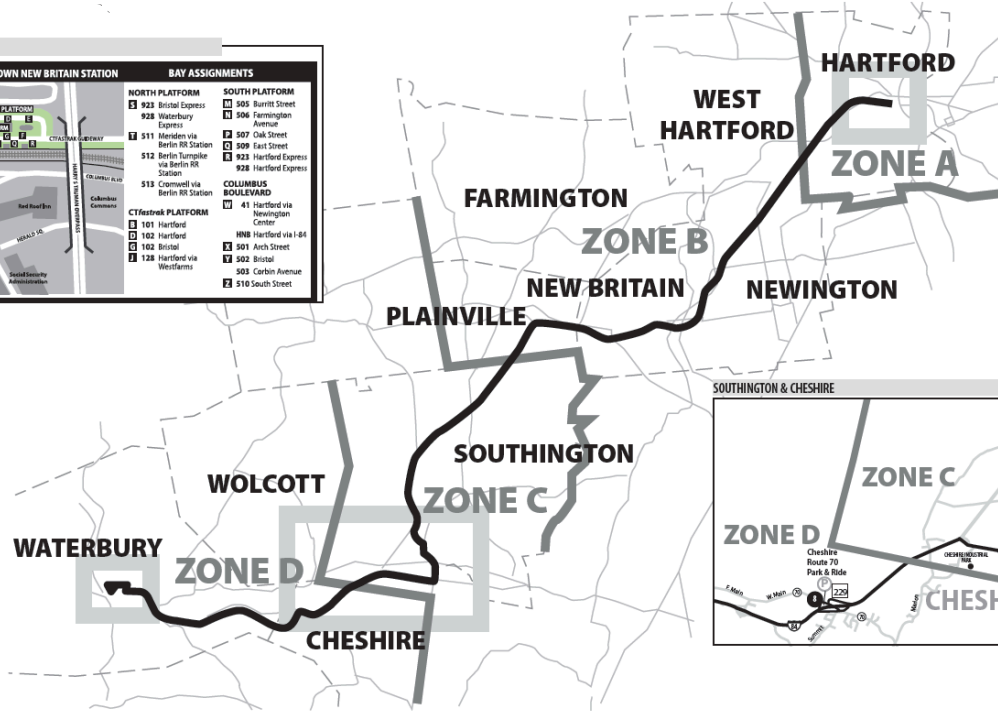
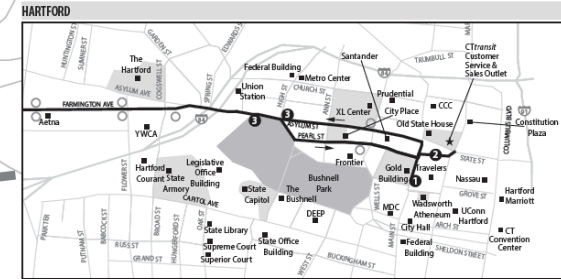
CTfastrak DOWNTOWN NEW BRITAIN STATION

BAY ASSIGNMENTS

NORTH PLATFORM	SOUTH PLATFORM
<ul style="list-style-type: none"> 923 Bristol Express 928 Waterbury Express 911 Mendon via Berlin RR Station 912 Berlin Turnpike via Berlin RR Station 913 Copwell via Berlin RR Station 	<ul style="list-style-type: none"> 905 South Street 906 Farmington Avenue 907 Oak Street 909 East Street 923 Hartford Express 928 Hartford Express

CTfastrak PLATFORM

<ul style="list-style-type: none"> 101 Hartford 102 Hartford 102 Bristol 128 Hartford via Westfarms 	<ul style="list-style-type: none"> 41 Hartford via Newington Center 808 Hartford via I-84 901 Arch Street 902 Bristol 903 Corbin Avenue 910 South Street
---	--



WHAT THE SYMBOLS ON THE MAP MEAN

- 1** Timepoints are places the bus is scheduled to reach at a specific time (listed on the schedule). The timepoints are not the only places the bus will stop along the route.
- P** Park & Ride Lots offer free parking.
- O** Bus Stop

EXPRESS SERVICE ZONE FARES

Express service fares are distance-based and are determined by the number of fare zones traveled. Fare zones are labeled A thru F.

Use the bus schedule or route map to determine in which zones you will be getting on and off the bus, then refer to the chart below to calculate the number of zones traveled.

Boarding Zones	Exit Zone					
	A	B	C	D	E	F
A	2	2	3	4	5	5
B	2	2	2	3	4	5
C	3	2	2	2	3	4
D	4	3	2	2	2	3
E	5	4	3	2	2	2
F	5	5	4	3	2	2

For example, if you board the bus in Zone A and get off the bus in Zone C, you will have traveled 3 zones. The minimum express bus fare is 2 zones and the maximum fare is 5 zones.